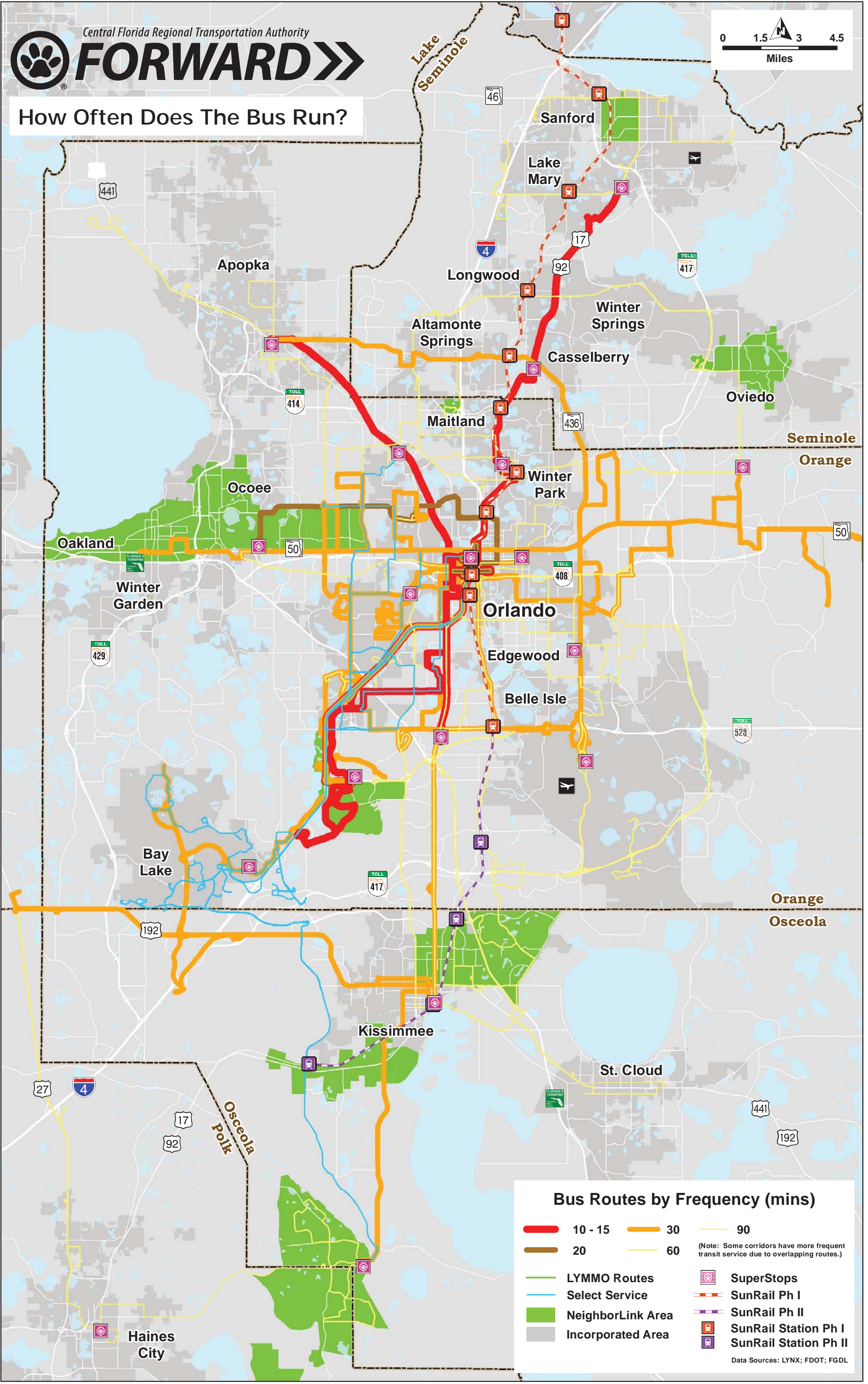
















How Often Does The Bus Run?



Bus Routes by Frequency (mins)

- | | | | | | |
|---|-------------------|---|-----------------------|---|----------------------|
|  | 10 - 15 |  | 30 |  | 90 |
|  | 20 |  | 60 | (Note: Some corridors have more frequent transit service due to overlapping routes.) | |
|  | LYMMO Routes |  | SuperStops |  | SunRail Ph I |
|  | Select Service |  | SunRail Ph II |  | SunRail Station Ph I |
|  | NeighborLink Area |  | SunRail Station Ph II | | |
|  | Incorporated Area | | | | |

Data Sources: LYNX; FDOT; FGDL